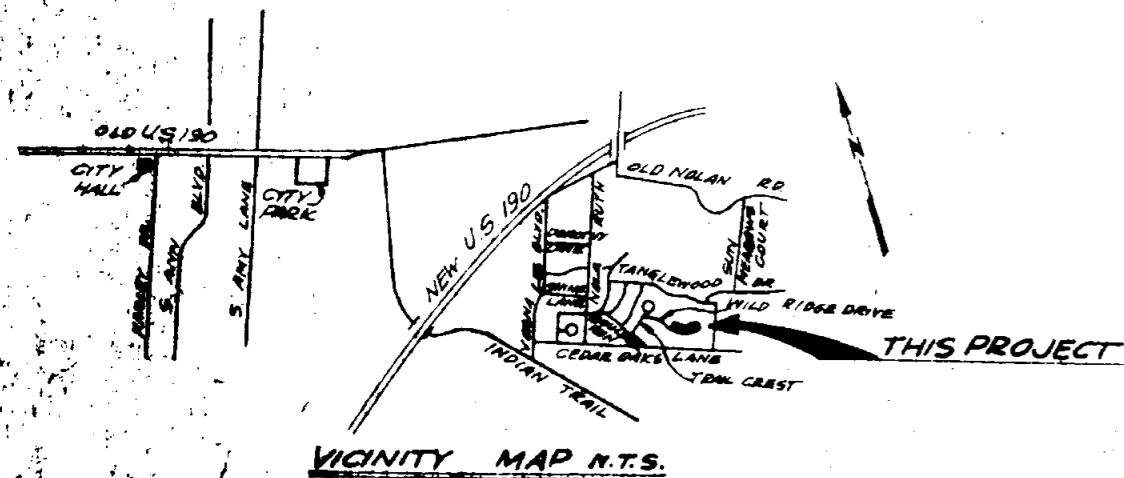
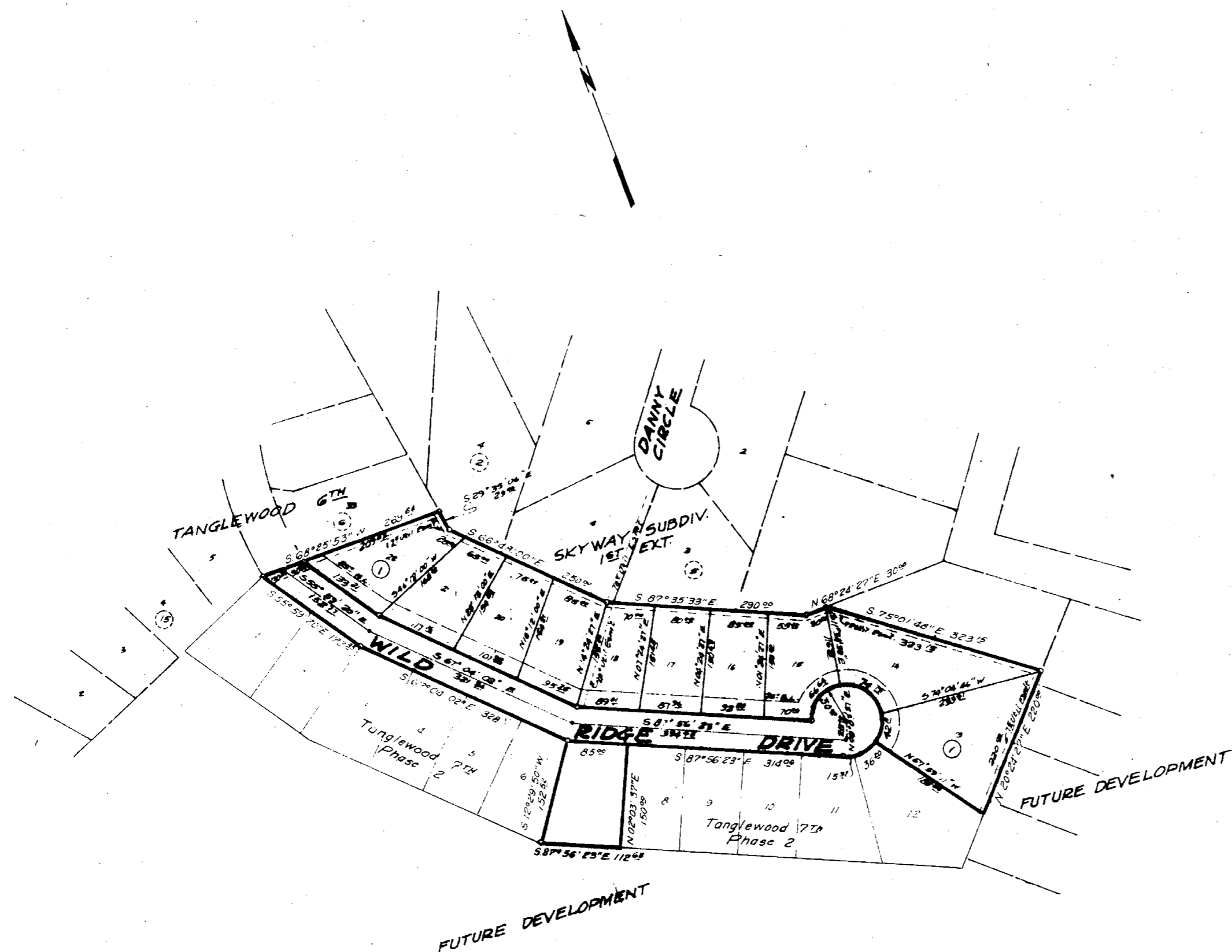


A 77-D



KNOW ALL MEN BY THESE PRESENTS, that 4L Development Company Inc., whose address is 490 201st. Pkwy. Barker Heights, Texas, being the sole owners of that certain 3.0551 acre tract out of the A. Galatin Survey, Abstract No. 363 and the A. Keith Survey, Abstract No. 497, Barker Heights, Bell County, Texas, which is fully described in the dedication of Tanglewood North, Seventh Unit shown by the plat hereof, attached hereto, and made a part hereof, and approved by the City Council of the City of Barker Heights, Bell County, Texas, and 4L Development Company Inc., do hereby adopt said plat of Tanglewood North, Seventh Unit as an addition to the City of Barker Heights, Bell County, Texas, and for the purpose of selling lots and blocks of land with reference herein and for all other purpose, and do hereby dedicate to the City of Barker Heights all streets, avenues, roads, drives and alleys shown on said plat, the same to be used as public thoroughfares and for the installation and maintenance of public utilities, when and as authorized by the City of Barker Heights. The utility easements shown on said plat are dedicated to the City of Barker Heights for the installation and maintenance of any and all public utilities which said City may elect to install and maintain or permit to be installed and maintained.

WITNESS THE EXECUTION hereof this the 26 day of Aug, 1981.
David L. Lanham
 David Lanham, President

BEFORE ME, the undersigned a Notary Public in and for said County and State, on this day personally appeared David Lanham, known to me to be the persons whose names are subscribed to the foregoing instrument and acknowledged to me that they executed the same for the purposes and consideration therein expressed.

GIVEN UNDER MY HAND AND SEAL of office, this the 26 day of August, 1981.
 1981
Sam Johnson
 Notary Public in and for Bell County, Texas

APPROVED this 1st day of September, 1981, by the Planning Commission of the City of Barker Heights, Texas.
 1981
John Herndon
 Chairman, Planning Commission

Secretary, Planning Commission


APPROVED this 9th day of September, 1981 by the City Council of Barker Heights, Texas.
 1981
 Mayor

ATTEST: City Secretary

FILED FOR RECORD this the 9th day of September, 1981, in Plat Book Page Deed Records of Bell County, Texas.

KNOW ALL MEN BY THESE PRESENTS, that I, David P. Moore, Registered Public Surveyor, do hereby certify that I did cause to be surveyed on the ground the above described tract of land and to the best of my knowledge and belief, the said description is true and correct.

IN WITNESS THEREFORE, my hand and seal, this the 26th day of August, A.D. 1981



David P. Moore
 David P. Moore

TANGLEWOOD NORTH SEVENTH UNIT
ADDITION TO
THE CITY OF BARKER HEIGHTS,
BELL COUNTY, TEXAS
JOHN HERNDON
 Chairman, Planning Commission

DATE: August 1981
 SCALE: 1" = 100'

Dedication Vol. 1779 Page 810

